

BERMUDA

YOUR HANDY REFERENCE MAP



GoToBermuda.com

BERMUDA

For more information, visit our website or call us at 1-800-Bermuda

GotoBermuda.com

FOLLOW US



BERMUDA

22 Church Street, City of Hamilton
441.296.9200
travel@bermudatourism.com

NEW YORK

675 Third Ave, Floor 12, New York, NY 10017
212.818.9800
travel@bermudatourism.com

Information and images contained within this brochure may not be reproduced in any form without permission of the Bermuda Tourism Authority Creative Services, 22 Church Street, Hamilton HM 11, Bermuda. Reproducing or copying of this brochure in any form and the selling of it is prohibited.

The material is distributed by the Bermuda Tourism Authority on behalf of the Bermuda Government. Additional information is available at the Department of Justice, Washington DC.

EAST

- Beach house with facilities
 - Wheelchair accessible
 - Toilets only
 - Lifeguard on duty (summer season)
- ### Beaches & Bays
- Achilles Bay Q 1
 - Annie's Bay R 3
 - Bailey's Bay M 4
 - Blue Hole O 4
 - Building Bay R 1
 - Clearwater Beach R 4
 - Devil's Hole N 4
 - Devonshire Bay L 9
 - Dolly's Bay R 3
 - Gates Bay Q 1
 - Gibbons Bay L 7
 - Gravelly Bay N 7
 - Gunner Bay S 2
 - Hungry Bay K 10
 - John Smith's Bay L 7
 - Long Bay S 4
 - Ruth's Bay S 3
 - Shark Hole O 5
 - Shelly Bay L 6
 - Soldier Bay R 4
 - Tobacco Bay Q 1
 - Turtle Bay R 4
 - Tucker's Town Bay P 6
 - Well Bay R 4
 - Whale Bone Bay N 3
- ### Roads
- Barkers Hill J 8
 - Barry Rd. R 1
 - Barrack Hill Q 1
 - Battery Hill S 3
 - Berry Hill Rd. J 9
 - Blue Hole Hill N 4
 - Brighton Hill Rd. K 8
 - Cahow Way O 3
 - Cashew City Rd. S 2
 - Causeway, The O 4
 - Chaingate Hill K 8
 - Chapel of Ease Rd. R 3
 - Collector's Hill L 8
 - Coney Island Rd. N 3
 - Cooper's Island Rd. R 3
 - Coot Pond Rd. Q 1
 - Cut Rd. R 2
 - Devil's Hole Hill N 7
 - Devon Spring Rd. L 8
 - Emily's Bay Rd. Q 3
 - Ferry Rd. O 3
 - Floral Lane R 2
 - Fort George Hill P 2
 - Fractious St. N 4
 - Government Hill Rd. Q 1
 - Great Bay Rd. S 3
 - Harrington Hundreds Rd. M 7
 - Harrington Sound Rd. M 7
 - Hermitage Rd. L 8
 - Jennings Rd. L 7
 - Jubilee Hill J 8
 - Knapton Hill N 7
 - Khyber Pass Q 1
 - Kindley Field Rd. O 3
 - Lighthouse Hill S 3
 - Mount Rd. S 3
 - Mullet Bay Rd. P 2
- ### Sightseeing
- Bermuda Institute of Ocean Sciences P 2
 - Monument Q 1
 - Carter House Q 3
 - Crystal Caves of Bermuda N 4
 - Flatts Bridge L 6
 - Lost at Sea Memorial S 3
 - Lovers' Lake N 3
 - Palm Grove Garden L 9
 - Portuguese Rock M 8
 - St. David's Lighthouse S 3
 - 'Verdmont' L 8
- ### Sports Facilities
- Bermuda Gymnastics Assoc. Q 3
 - Devonshire Squash Courts K 8
 - 20 Lord's Oval S 3
 - National Equestrian Centre K 7
 - St. George's Cricket Club P 2
 - Sea Breeze Oval N 4
 - Southside Motor Sports Park R 4
- ### Golf
- Mid Ocean Club O 6
 - Ocean View Golf Course J 8
 - Tucker's Point Golf Club O 5
- ### Hotels
- Aunt Nea's Inn at Hillcrest Q 1
 - Clear View Suites (The) L 5
 - Grotto Bay Beach Resort N 4
 - Mid Ocean Club P 6
 - Rosewood Tucker's Point P 5
 - Rosewood Tucker's Point Golf Villas P 5
 - Rosewood Tucker's Point Harbour Court P 5
 - St. George's Club Q 1
- ### Parks
- Abbott's Cliff Park M 5

CITY OF HAMILTON

- Bermuda Chamber of Commerce C 6
- Bermuda Tourism Authority D 3
- Bermuda Historical Society Museum C 4
- Bermuda Monetary Authority F 2
- Bermuda National Library C 4
- Cathedral of the Most Holy Trinity E 3
- Cenotaph & The Cabinet Building G 5/4
- City Hall & Arts Centre D 3
- Ferry Terminal C 6
- Fire Department J 3
- Fort Hamilton K 2
- Perot Post Office C 5
- Police Station H 2
- Post Office (General) G 3
- Royal Bermuda Yacht Club B 6
- Sessions House (Supreme Court) D 3

WEST

- Beach house with facilities
 - Wheelchair accessible
 - Toilets only
 - Lifeguard on duty (summer season)
- ### Beaches & Bays
- Astwood Park T 7
 - Barr's Bay L 9
 - Black Bay D 7
 - Clay Beach J 11
 - Chaplin Bay T 7
 - Church Bay T 7
 - Clarence Cove G 7
 - Cross Bay E 13
 - Daniel's Head Beach L 8
 - East Whale Bay E 13
 - Elbow Beach J 11
 - Evan's Bay B 12
 - Frank's Bay C 12
 - Horseshoe Bay L 8
 - George's Bay B 11
 - Hog Bay Park T 7
 - Jubilee Park J 8
 - Lagoon Park D 7
 - Paget Marsh J 10
 - Palmetto Park J 7
 - Pembroke Marsh J 8
 - Robinson Bay Park J 7
 - Scaur Hill Fort Park T 7
 - Somerset Long Bay East BNT B 8
 - Somerset Long Bay Park T 7
 - South Shore Park T 7
 - Springfield & Gilbert F 13
 - Tringham Rd. J 9
 - Valley Rd. J 10
 - Warwick Ln. G 12
 - West Side Rd. A 9
 - Whale Bay Rd. B 12
 - White Sands Rd. J 10
 - Woodbourne Av. H 9
 - Woodlawn Rd. A 11
 - Woodlands Rd. H 8
 - Wreck Rd. A 11
- ### Roads
- Beacon Hill Rd. B 8
 - Berkeley Rd. H 8
 - Bermuda Beach Rd. J 11
 - Black Watch Pass. H 8
 - Bob's Valley Ln. B 9
 - Broom St. B 9
 - Burnt House Hill. F 11
 - Cambridge Rd. B 8
 - Camp Hill F 12
 - Camp Rd. F 12
 - Cedar Av. H 8
 - Cedar Hill G 11
 - Cemetery Rd. H 8
 - Chapel Rd. J 10
 - Church Rd. D 13
 - Cobb's Hill Rd. H 11
 - Daniel's Head Rd. A 8
 - Doc's Hill J 8
 - Dunscombe Rd. H 11
 - Dutton Av. J 8
 - East Shore Rd. B 8
 - Evan's Bay Rd. B 12
 - Fairlyland Rd. G 9
 - Frog Ln. J 8
 - Front St. J 9
 - George's Bay Rd. B 11
 - Glebe Rd. J 8
 - Granaway Heights Rd. B 13
 - Grape Bay Dr. J 10
 - Happy Valley Rd. J 8
 - Harvey Rd. H 11
 - Hayden Ln. B 9
 - Horseshoe Rd. F 13
 - Industrial Park Rd. B 13
 - Keith Hall Rd. H 11
 - Khyber Pass. G 12
 - Kitchener Rd. C 8
 - Lagoon Rd. D 7
 - Langton Hill. H 8
 - Lighthouse Rd. D 13
 - Long Bay Ln. A 8
 - Longford Rd. G 11
 - Lover's Ln. J 10
 - Malabar Rd. D 7
 - Mangrove Bay Rd. D 8
 - Manse Rd. H 10
 - Marsh Folly Rd. J 8
 - Mill Shares Rd. G 8
 - Morgan Rd. H 10
 - Mount Hill. H 8
 - Montpelier Rd. J 9
 - Orange Valley Rd. J 8
 - Ord Rd. H 11
 - Palmetto Rd. J 8
 - Parson's Rd. J 8
 - Parson's Ln. J 8
 - Pender Rd. D 7
 - Point Finger Rd. J 9
 - Pitts Bay Rd. G 9
 - Point Shares Rd. G 9
 - Pompano Beach Rd. A 12
 - Port Royal Golf Course Rd. B 2
 - Richmond Rd. H 9
 - Riddell's Bay Rd. F 12
 - Roberts Av. J 8
 - Rocklands Rd. G 12
 - Rosemont Av. H 9
 - St. Anne's Rd. D 13
 - St. John's Rd. H 8
 - St. Mary's Rd. G 11
 - St. Michael's Rd. J 11
 - St. Scott's Hill Rd. B 9
 - Serpentine Rd. H 8
 - Somerset Rd. B 9
 - Shelton Rd. J 9
- ### Sightseeing
- America's Cup Village D 7
 - Bermuda Arts Centre L 8
 - Bermuda Underwater Exploration Institute J 9
 - 'Camden' J 9
 - The Cut Bridge L 8
 - Dolphin Quest L 8
 - Gibbs' Hill Lighthouse E 13
 - Heydon Trust Chapel B 9
 - Masterworks Museum of Bermuda Art J 9
 - National Museum of Bermuda L 8
 - Royal Naval Cemetery D 7
 - Somerset Bridge L 8
 - 'Waterville' J 9
- ### Sports Facilities
- Berkeley Institute H 8
 - Bermuda Athletic Assoc. H 9
 - Bermuda Football Assoc. J 8
 - Football Field J 8
 - Bernard Park H 8
 - W.E.R. Joell Tennis Stadium H 8
 - National Sports Centre J 7
 - PHC Stadium G 11
 - Somerset Cricket Club B 9
 - Spicelands Trail Rides F 12
 - Warwick Academy Sports Field H 10
 - Warwick Lanes G 11
- ### Golf
- Belmont Hills Golf Club G 11
 - Bermuda Golf Academy B 13
 - Port Royal Golf Course A 12
 - Riddell's Bay Golf Club E 12
 - Turtle Hill Golf Club E 13
- ### Hotels
- Blue Horizons H 11
 - 1 Clairfont Apts G 12
 - 2 Coco Reef Resort J 11
 - 18 Coral Beach & Tennis Club J 11
 - 22 Dawkins Manor J 11
 - 28 Edgehill Manor H 9
 - 20 Elbow Beach, Bermuda J 11
 - 31 Hamilton Princess Bermuda H 9
 - 13 Fairmont Southampton E 13
 - 13 Fourways Inn H 10
 - 2 Garden House A 10
 - 9 Granaway G.H. G 9
 - 24 Grape Bay Cottages J 10
 - 15 Greenbank & Cottages H 10
 - 4 Greene's Guest House B 12
 - 12 Inverurie Executive Suites H 10
 - 35 Kingston Tour Centre G 9
 - 25 Little Pomander G.H. J 9
 - 34 Mazarine by the Sea H 8
 - 17 Newstead Belmont Hills Golf Resort & Spa H 10
 - 32 Oxford House H 9
 - 19 Parquet Guest Apts J 11
 - 3 Pompano Beach Club A 12
 - 5 Reefs (The) D 13
 - 26 Robin's Nest G 8
 - 30 Rosedon H 9
 - 29 Rosemont H 9
 - 27 Royal Palms Hotel H 12
 - 11 Sandpiper Apts H 9
 - 7 Sound View Cottage F 12
 - 23 Valley Cottages & Apts H 10
 - 33 The Venetian J 9



KEY TO MAPS

- Traffic Flow
- Ferry Boat
- Bus Stop
- Train
- Ferry Stop
- Telephone
- Visitor Information Centre
- Restroom
- WiFi Hot Spots
- Pharmacy
- Restaurant/Eatery
- Supermarket
- Post Office
- ATM
- Bank
- Marine Gas
- Gas Station
- Playground
- Tour Boat
- Water Sports
- Cinema
- Fort
- African Diaspora Heritage Trail Site

TOWN OF ST. GEORGE

UNESCO World Heritage Site

- Bermuda National Trust at 'The Globe Hotel' BNT E 4
- Bermuda Perfumery in Stewart Hall BNT C 3
- Bermudian Heritage Museum in Samaritan's Lodge BNT Black History Museum and Gift shop. G 3
- 'Deliverance' F 5
- Old Rectory BNT D 2
- Pilot Darrell's Square C 3
- St. George's Historical Society Museum Printery & Garden E 2
- St. Peter's, Their Majesties Chappell D 3
- Smith's Garden C 5
- Somers' Garden F 2
- State House (Supreme Court) G 3
- Stocks, Pillory & Whipping Post E 4
- 'Historic Tucker House' BNT C 5
- UNESCO World Heritage Centre A 7

- ### Parks
- Admiralty House Park T 7
 - Arboretum L 9
 - Astwood Park T 7
 - Sandys Corner Park C 13
 - Bernard Park H 8
 - Church Bay Park C 13

TRANSPORTATION

Public Buses

Regularly scheduled buses operate at frequent intervals to most of the destinations throughout Bermuda which visitors find of interest. There is a Central Bus Terminal on Washington Street in Hamilton, just off Church Street and a few steps east of the City Hall & Arts Centre. Bus stops are designated throughout the Island either by pink or blue poles – solid pink inbound to the City of Hamilton; solid blue outbound from the City of Hamilton.

Destination from City of Hamilton	Bus Route #
Bermuda Aquarium, Museum & Zoo	10 • 11
Botanical Gardens	1 • 2 • 7
Crystal Caves	1 • 3 • 10 • 11
Elbow Beach	2 • 7
Fairmont Southampton	7 • 8
Gibbs Hill Lighthouse	7 • 8
Grotto Bay Beach Resort	1 • 3 • 10 • 11
Horseshoe Bay	7
Hospital (Paget)	1 • 2 • 7
John Smith's Bay	1
L.F. Wade International Airport	1 • 3 • 10 • 11
Mangrove Bay (Somerset)	7 • 8
National Museum of Bermuda	7 • 8
R.N. Dockyard (Heritage & King's Wharfs)	1 • 3 • 10 • 11
St. George's (King's Square)	1 • 3 • 10 • 11

The 'Visitors' Guide Bermuda Bus Schedule' is available from hotels and guest houses, the Visitor Information Centres and the ferry. Visit www.bermudabuses.bm for the full bus schedule.

Mini Buses

Privately operated mini buses' standards and fares are regulated by the Government of Bermuda. They provide single rides and sightseeing tours. Mini buses are a good alternative for large groups wishing to visit Bermuda's attractions.

- ### Mini Bus Associations
- Bermuda Mini Bus Association_Tel: 441-777-8541
 - Somers Isle Mini Bus Association_Tel: 441-703-3659
- ### Wheelchair Accessible Transportation
- Paratransit Mini Bus Service_Tel: 441-505-9106
 - Renalda Bean_Tel: 441-295-9106
 - Beldwin Smith_Tel: 441-334-8835
 - Unique Vacations_Tel: 441-236-2814
 - Suburban Transit_Tel: 441-331-8687
 - Suburban Transit_Tel: 441-238-1179
 - Suburban Transit_Tel: 441-334-8986

Taxis

Hired by the hour, day or mile. Special all-inclusive pre-sold tours vary in price per person. A 3-hr tour is suggested for a tour of the island. All taxis are metered and tariff fixed by law. Rates correct at time of printing. Summary of Rates:

	1-4 Passengers (per taxi)	5-6 Passengers (per taxi)
6am – midnight, Monday – Saturday:	\$5.15	\$6.45
Metre starts at each additional mile	\$2.75	\$3.50
Midnight to 6am, Sundays & Holidays	25% additional	50% additional
Sightseeing Rate	\$50 per hour	\$70 per hour
Luggage in boot or on roof	\$1.00/article	\$1.00/article

Cars

No 'drive-yourself' cars for hire.

Ferries

Ferries operate to and from City of Hamilton, Paget, Warwick and the West End including Royal Naval Dockyard all year. To St. George's April to November only. For fare details see separate SeaExpress brochure. Wheelchair access: the Ferry Terminal and the Dockyard, Rockaway and St. George's ferry stops only. For further information, please call Hamilton Ferry Terminal at 441-295-4506 or visit www.marineandports.bm. Service is subject to change.

Motor Scooters

For hire at inveries throughout the Island and through your hotel or guest house – visitors must be 18 years or older to drive. Law requires all persons (driver and passenger) riding motorised cycles to wear safety helmets. It is always wise to lock cycles when not riding them.

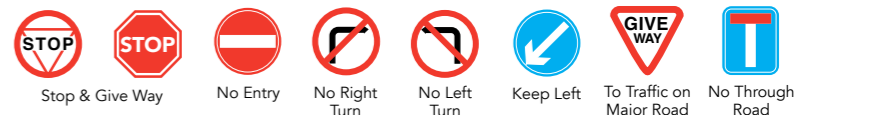
Remember – We Drive on the Left!

Pedestrian crossings are indicated by black and white zebra stripes on the road. A single yellow line denotes 'no parking'. Speed limit throughout the Island is 35 kph (20 mph). Do not speed and do not keep looking behind you.

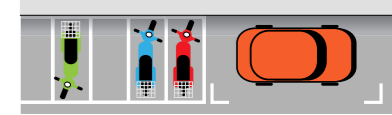
Traffic Lights in the City of Hamilton.

At most intersections where there are traffic lights, pedestrians do not have the right of way on the crossing except when the green pedestrian light is showing. Pedestrian must push button on light pole for pedestrian green light. For the convenience of the blind, a bell will ring when the pedestrian light turns green. At other pedestrian crossings throughout the Island (marked by zebra stripes across the road), pedestrians do have the right of way and motorised traffic must stop in deference to pedestrians.


Some Important Traffic Signs



ROUNDABOUTS Traffic procedure: give way to traffic on immediate right.



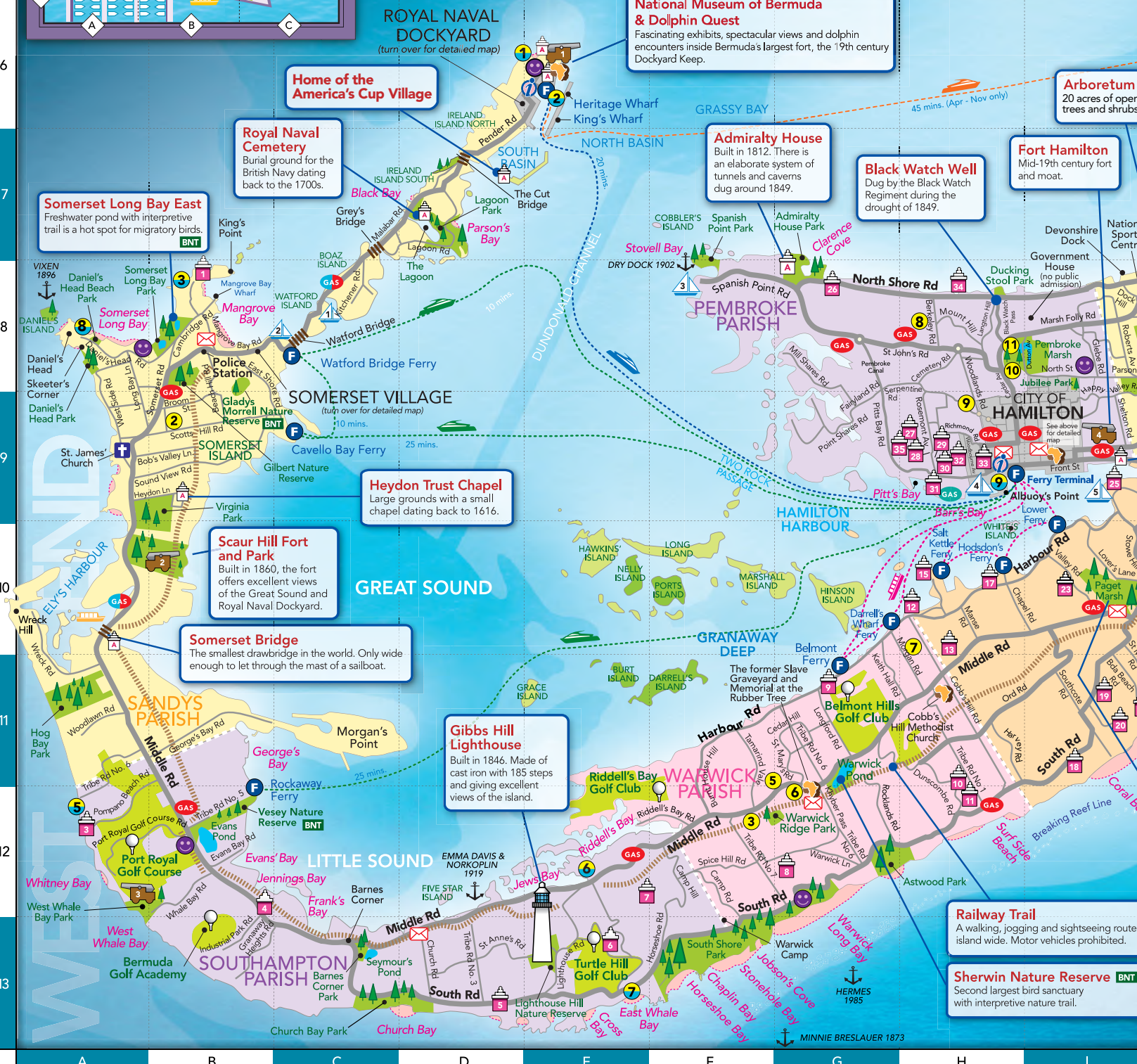
CYCLE PARKING Motor cycles are required to park in marked cycle bays.



PEDESTRIAN CROSSING Look before stepping out on crosswalk.

KEY TO MAPS

- ROADS**
 - Bus Route
 - Other
 - Traffic Flow
 - Bridge
 - Railway Trail (walk)
- HISTORIC**
 - Fort
 - Shipwreck
 - Attraction
 - Bermuda National Trust
 - African Diaspora Heritage Trail Site
- TRANSPORT**
 - Taxi Stand
 - Bus Stop
 - Tour Boat
 - Ferry Stop
 - Harbour Ferry
 - Fast Ferry
 - Blue Route Dockyard Ferry
 - Orange Route Ferry
 - Green Route Rockaway Ferry
 - Pink Route Paget/Warwick Ferry
- AMENITIES**
 - Telephone
 - Visitor Information Centre
 - Restroom
 - Post Office
 - ATM
 - Bank
 - Cinema
 - WiFi Hot Spots
 - Church
 - Marine Gas
 - Gas Station
 - Hospital
 - Pharmacy
 - Supermarket
 - Wheelchair accessible
- OTHER**
 - Sports
 - Water Sports
 - Beach
 - Hotel
 - Park Land & Nature Reserve
 - Golf Course
 - Yacht/Boat Club
 - Playground



Information and images contained within this brochure may not be reproduced in any form without permission of the Bermuda Tourism Authority Creative Services, 22 Church Street, Hamilton HM 11, Bermuda. Reproducing or copying of this brochure in any form and the selling of it is prohibited.

The material is distributed by the Bermuda Tourism Authority on behalf of the Bermuda Government. Additional information is available at the Department of Justice, Washington DC.